

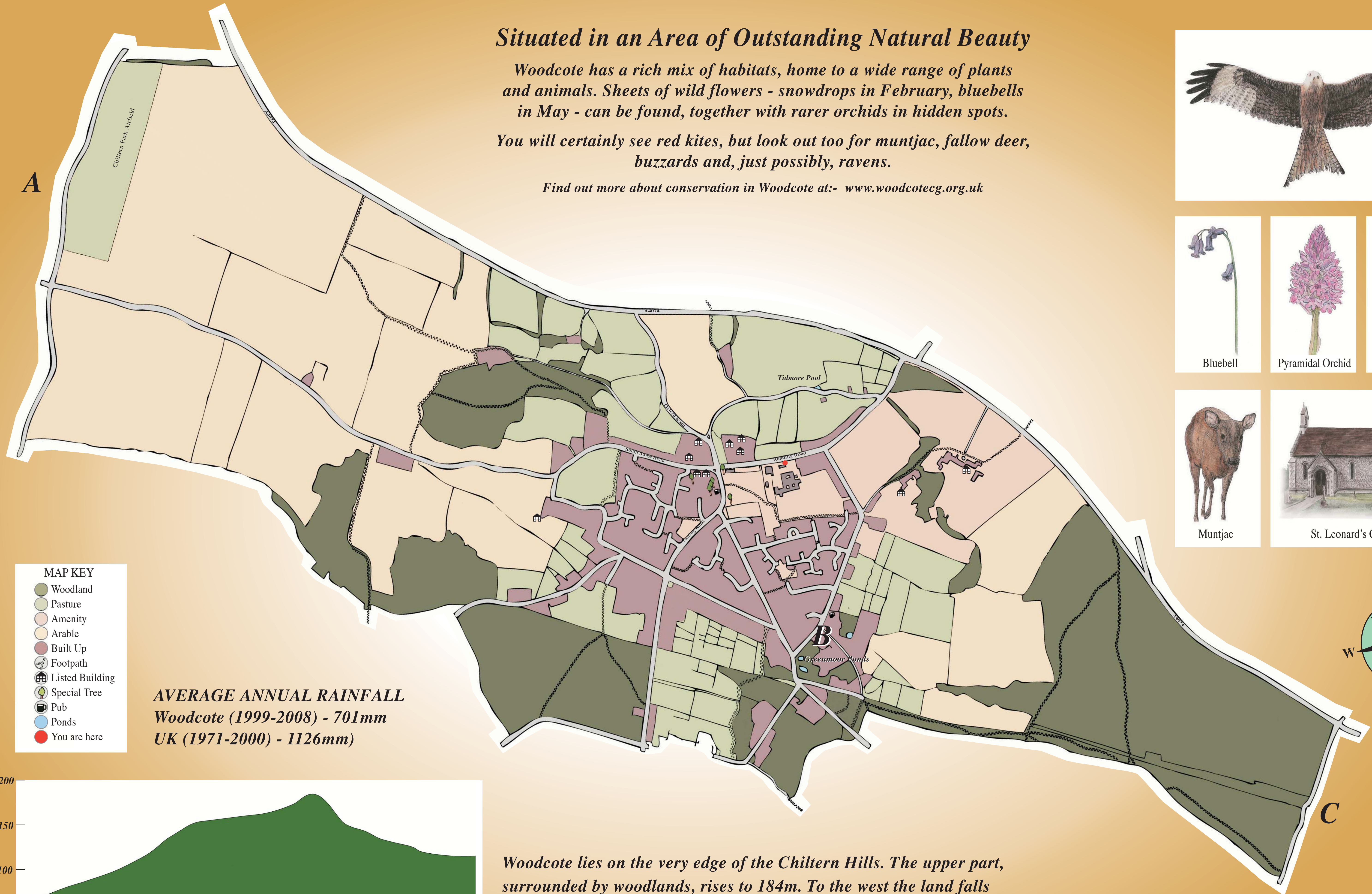



WOODCOTE 2011

Situated in an Area of Outstanding Natural Beauty

Woodcote has a rich mix of habitats, home to a wide range of plants and animals. Sheets of wild flowers - snowdrops in February, bluebells in May - can be found, together with rarer orchids in hidden spots.


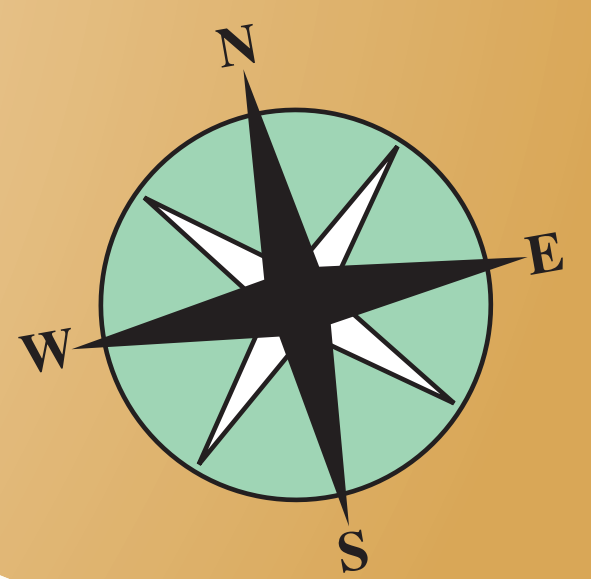
You will certainly see red kites, but look out too for muntjac, fallow deer, buzzards and, just possibly, ravens.

Find out more about conservation in Woodcote at:- www.woodcotecg.org.uk



- MAP KEY**
- Woodland
 - Pasture
 - Amenity
 - Arable
 - Built Up
 - Footpath
 - Listed Building
 - Special Tree
 - Pub
 - Ponds
 - You are here

AVERAGE ANNUAL RAINFALL
 Woodcote (1999-2008) - 701mm
 UK (1971-2000) - 1126mm



Cross section A - B - C of above map showing contour profile

Woodcote lies on the very edge of the Chiltern Hills. The upper part, surrounded by woodlands, rises to 184m. To the west the land falls steeply to only 60m in the open fields beside the ancient Icknield Way.

Produced by
WOODCOTE CONSERVATION GROUP
 Map and Drawings by Stephen Hannah
 Graphics by Rob Spencer
 Original Map copyright Ordnance Survey

